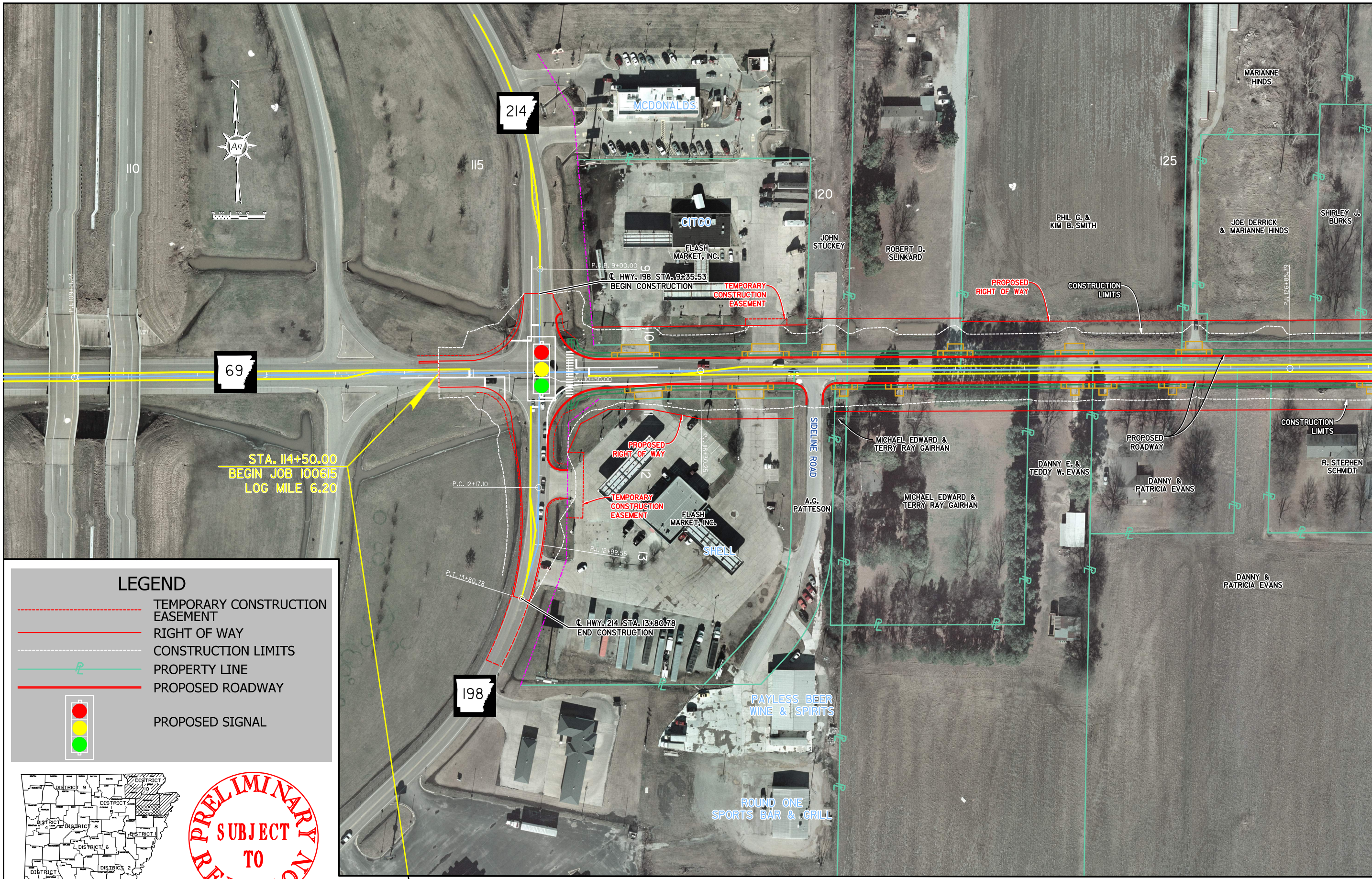
N
AR
214
69
198
110
115
120
125
MCDONALDS
CITGO
FLASH MARKET, INC.
P.O.B. 9+00.00
℄ HWY. 198 STA. 9+35.53
BEGIN CONSTRUCTION
TEMPORARY CONSTRUCTION EASEMENT
JOHN STUCKEY
ROBERT D. SLINKARD
PHIL G. & KIM B. SMITH
PROPOSED RIGHT OF WAY
CONSTRUCTION LIMITS
MARIANNE HINDS
JOE DERRICK & MARIANNE HINDS
SHIRLEY J. BURKS
9
10
11
12
13
STA. 114+50.00
BEGIN JOB 100615
LOG MILE 6.20
P.C. 12+17.10
PROPOSED RIGHT OF WAY
TEMPORARY CONSTRUCTION EASEMENT
FLASH MARKET, INC.
SHELL
P.I. 12+99.65
P.T. 13+80.78
℄ HWY. 214 STA. 13+80.78
END CONSTRUCTION
SIDELINE ROAD
A.G. PATTESON
MICHAEL EDWARD & TERRY RAY GAIRHAN
DANNY E. & TEDDY W. EVANS
MICHAEL EDWARD & TERRY RAY GAIRHAN
PROPOSED ROADWAY
DANNY & PATRICIA EVANS
CONSTRUCTION LIMITS
R. STEPHEN SCHMIDT
DANNY & PATRICIA EVANS
PAYLESS BEER WINE & SPIRITS
ROUND ONE SPORTS BAR & GRILL

LEGEND

- - - -	TEMPORARY CONSTRUCTION EASEMENT
——	RIGHT OF WAY
- - - -	CONSTRUCTION LIMITS
℄	PROPERTY LINE
——	PROPOSED ROADWAY
🔴🟡🟢	PROPOSED SIGNAL

DISTRICT 9
DISTRICT 10
DISTRICT 5
DISTRICT 4
DISTRICT 8
DISTRICT 1
DISTRICT 6
DISTRICT 3
DISTRICT 2
DISTRICT 7

ARK. HWY. DIST. NO. 10

PRELIMINARY
SUBJECT TO
REVISION

ARDOT
ARKANSAS DEPARTMENT OF TRANSPORTATION

Crafton Tull®
architecture | engineering | surveying

JOB 100615
PUBLIC INVOLVEMENT - 12/03/19

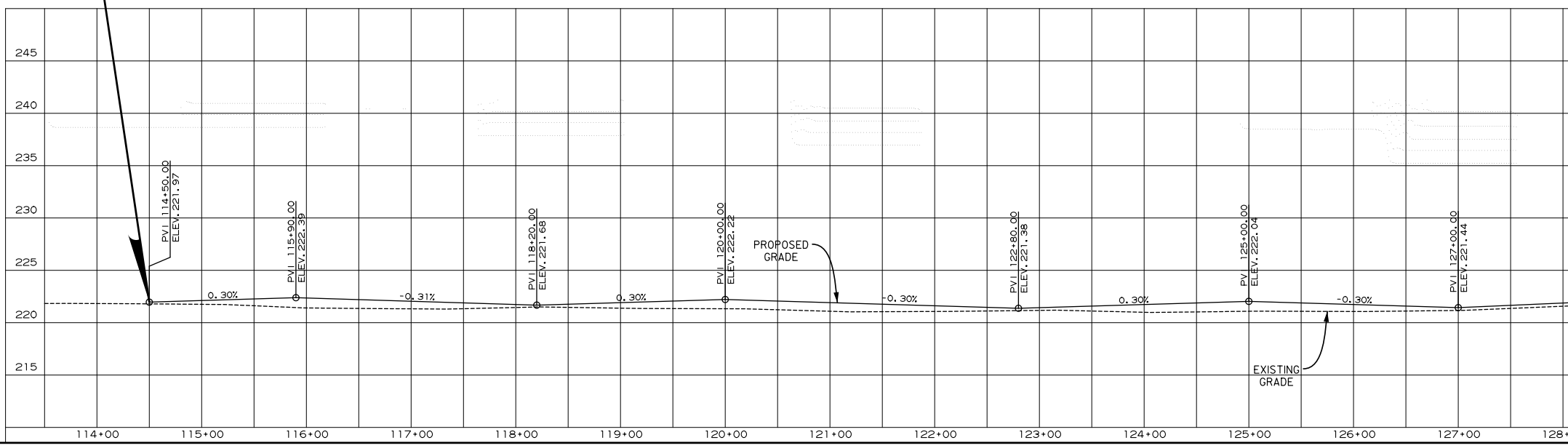

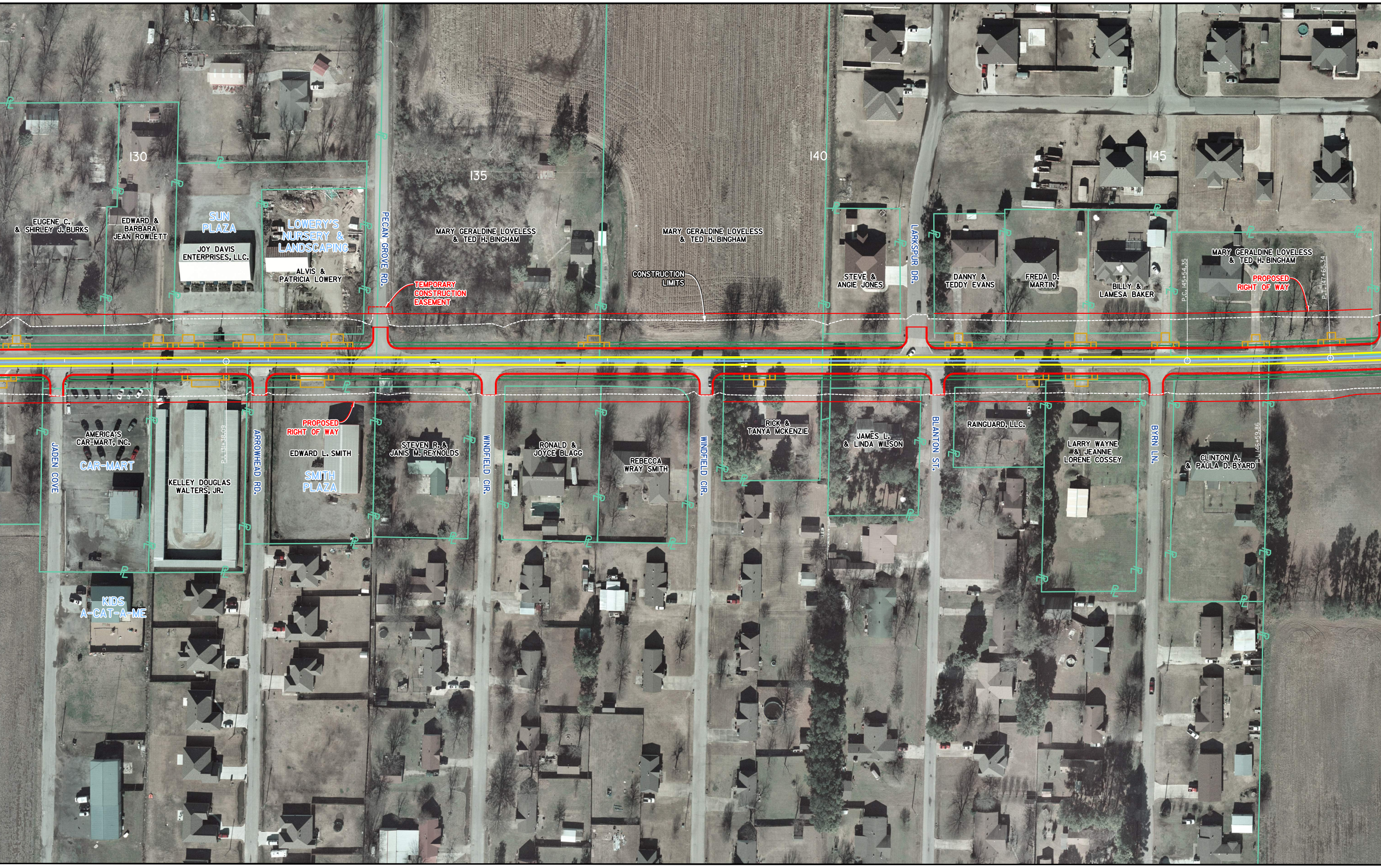
130
135
140
145
EUGENE C. & SHIRLEY J. BURKS
EDWARD & BARBARA JEAN ROWLETT
SUN PLAZA
JOY DAVIS ENTERPRISES, LLC.
LOWERY'S NURSERY & LANDSCAPING
ALVIS & PATRICIA LOWERY
PECAN GROVE RD.
TEMPORARY CONSTRUCTION EASEMENT
MARY GERALDINE LOVELESS & TED H. BINGHAM
MARY GERALDINE LOVELESS & TED H. BINGHAM
CONSTRUCTION LIMITS
STEVE & ANGIE JONES
LARKSPUR DR.
DANNY & TEDDY EVANS
FREDA D. MARTIN
BILLY & LAMESA BAKER
P.C. 145+54.35
MARY GERALDINE LOVELESS & TED H. BINGHAM
PROPOSED RIGHT OF WAY
P.T. 147+65.34
JADEN COVE
AMERICA'S CAR-MART, INC.
CAR-MART
KIDS A-CAT-A-ME
KELLEY DOUGLAS WALTERS, JR.
P.I. 131+38.09
ARROWHEAD RD.
PROPOSED RIGHT OF WAY
EDWARD L. SMITH
SMITH PLAZA
STEVEN R. & JANIS M. REYNOLDS
WINDFIELD CIR.
RONALD & JOYCE BLAGG
REBECCA WRAY SMITH
WINDFIELD CIR.
RICK & TANYA MCKENZIE
JAMES L. & LINDA WILSON
BLANTON ST.
RAINGUARD, LLC.
LARRY WAYNE & JEANNIE LORENE COSSEY
BYRN LN.
CLINTON A. & PAULA D. BYARD
P.I. 146+59.86

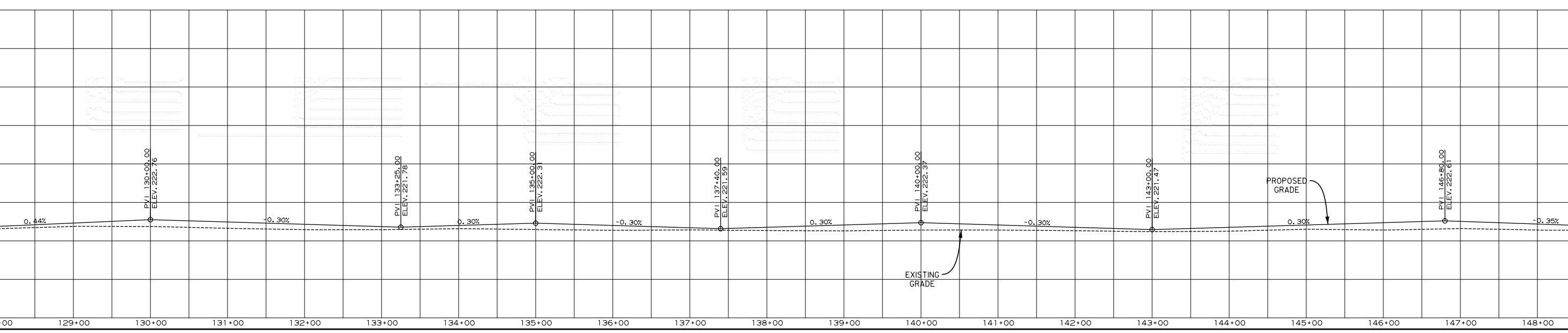
0.44%
PVI 130+00.00
ELEV. 222.76
-0.30%
PVI 133+25.00
ELEV. 221.78
0.30%
PVI 135+00.00
ELEV. 222.31
-0.30%
PVI 137+40.00
ELEV. 221.59
0.30%
PVI 140+00.00
ELEV. 222.37
EXISTING GRADE
-0.30%
PVI 143+00.00
ELEV. 221.47
PROPOSED GRADE
0.30%
PVI 146+80.00
ELEV. 222.61
-0.35%
+00
129+00
130+00
131+00
132+00
133+00
134+00
135+00
136+00
137+00
138+00
139+00
140+00
141+00
142+00
143+00
144+00
145+00
146+00
147+00
148+00

I-555 - HWY. 463
TRUMANN (S)

POINSETT COUNTY
HWY. 69, SECTION 6

JOB 100615

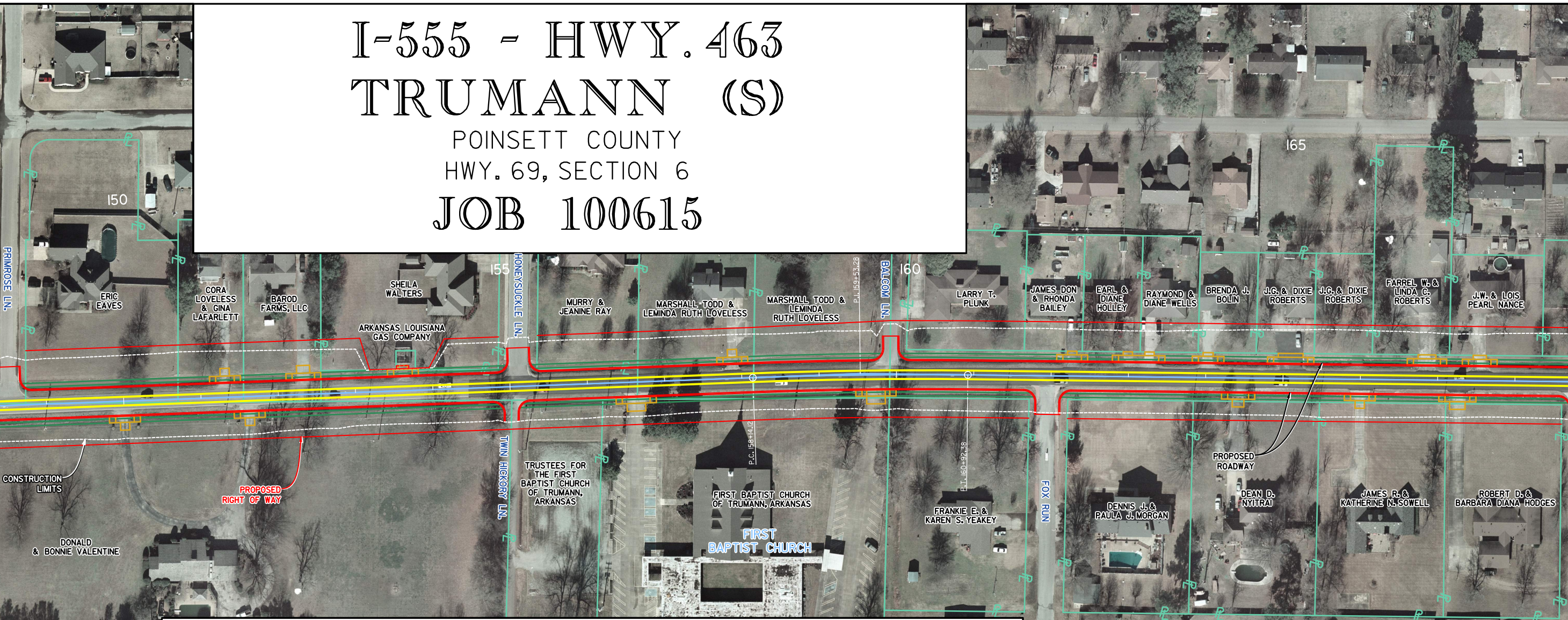
150
155
160
165
PRIMROSE LN.
ERIC EAVES
CORA LOVELESS & GINA LAFARLETT
BAROD FARMS, LLC
SHEILA WALTERS
ARKANSAS LOUISIANA GAS COMPANY
HONEYSUCKLE LN.
MURRY & JEANINE RAY
MARSHALL TODD & LEMINDA RUTH LOVELESS
MARSHALL TODD & LEMINDA RUTH LOVELESS
P.I. 159+53.28
BALCOM LN.
LARRY T. PLUNK
JAMES DON & RHONDA BAILEY
EARL & DIANE HOLLEY
RAYMOND & DIANE WELLS
BRENDA J. BOLIN
J.G. & DIXIE ROBERTS
J.G. & DIXIE ROBERTS
FARREL W. & LINDA C. ROBERTS
J.W. & LOIS PEARL NANCE
CONSTRUCTION LIMITS
PROPOSED RIGHT OF WAY
DONALD & BONNIE VALENTINE
TWIN HICKORY LN.
TRUSTEES FOR THE FIRST BAPTIST CHURCH OF TRUMANN, ARKANSAS
P.C. 158+14.12
FIRST BAPTIST CHURCH OF TRUMANN, ARKANSAS
FIRST BAPTIST CHURCH
P.T. 160+92.38
FRANKIE E. & KAREN S. YEAKEY
FOX RUN
DENNIS J. & PAULA J. MORGAN
PROPOSED ROADWAY
DEAN D. NYITRAI
JAMES R. & KATHERINE N. SOWELL
ROBERT D. & BARBARA DIANA HODGES

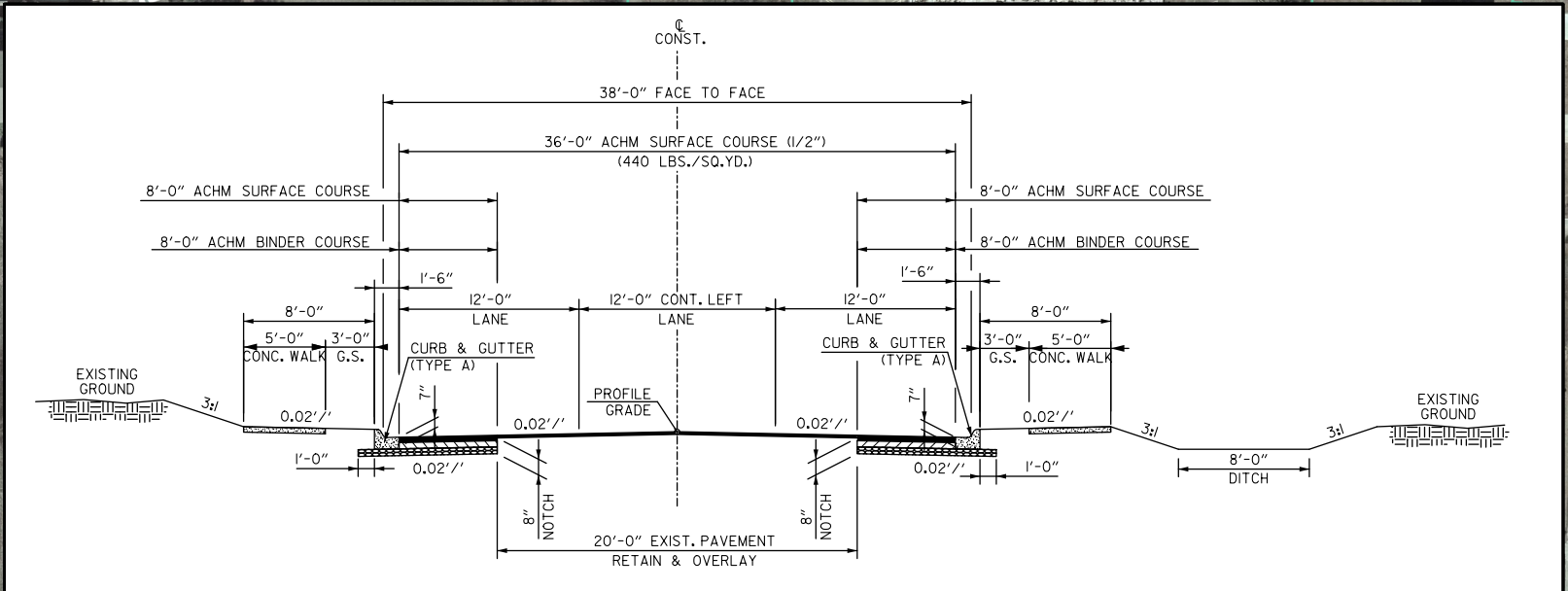
℄ CONST.
38'-0" FACE TO FACE
36'-0" ACHM SURFACE COURSE (1/2")
(440 LBS./SQ.YD.)
8'-0" ACHM SURFACE COURSE
8'-0" ACHM BINDER COURSE
8'-0" ACHM SURFACE COURSE
8'-0" ACHM BINDER COURSE
1'-6"
1'-6"
8'-0"
5'-0" CONC. WALK
3'-0" G.S.
CURB & GUTTER (TYPE A)
12'-0" LANE
12'-0" CONT. LEFT LANE
12'-0" LANE
CURB & GUTTER (TYPE A)
3'-0" G.S.
5'-0" CONC. WALK
8'-0"
EXISTING GROUND
3:1
0.02'/'
7"
PROFILE GRADE
0.02'/'
0.02'/'
7"
0.02'/'
3:1
3:1
EXISTING GROUND
1'-0"
0.02'/'
8" NOTCH
20'-0" EXIST. PAVEMENT RETAIN & OVERLAY
8" NOTCH
0.02'/'
1'-0"
8'-0" DITCH

TYPICAL SECTION OF IMPROVEMENT
NOTCH AND WIDEN CURB & GUTTER
HWY. 69

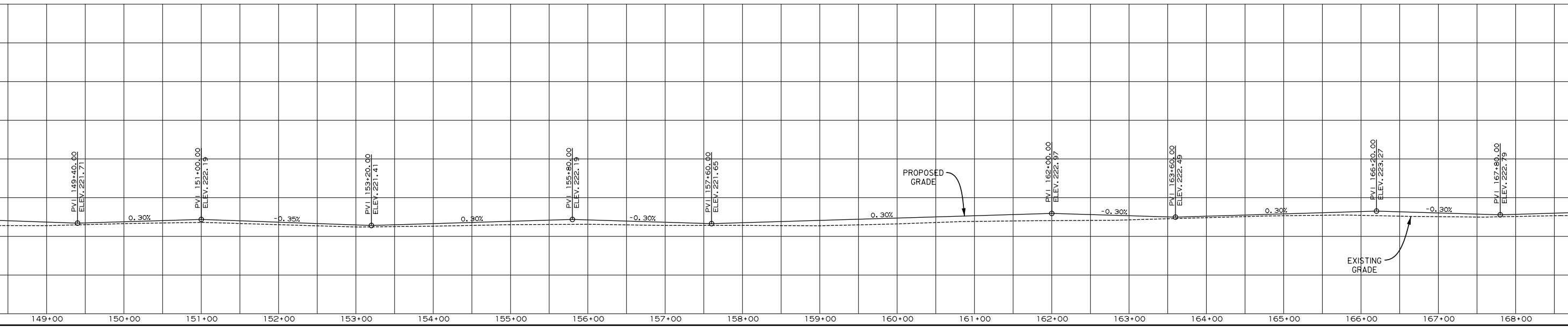

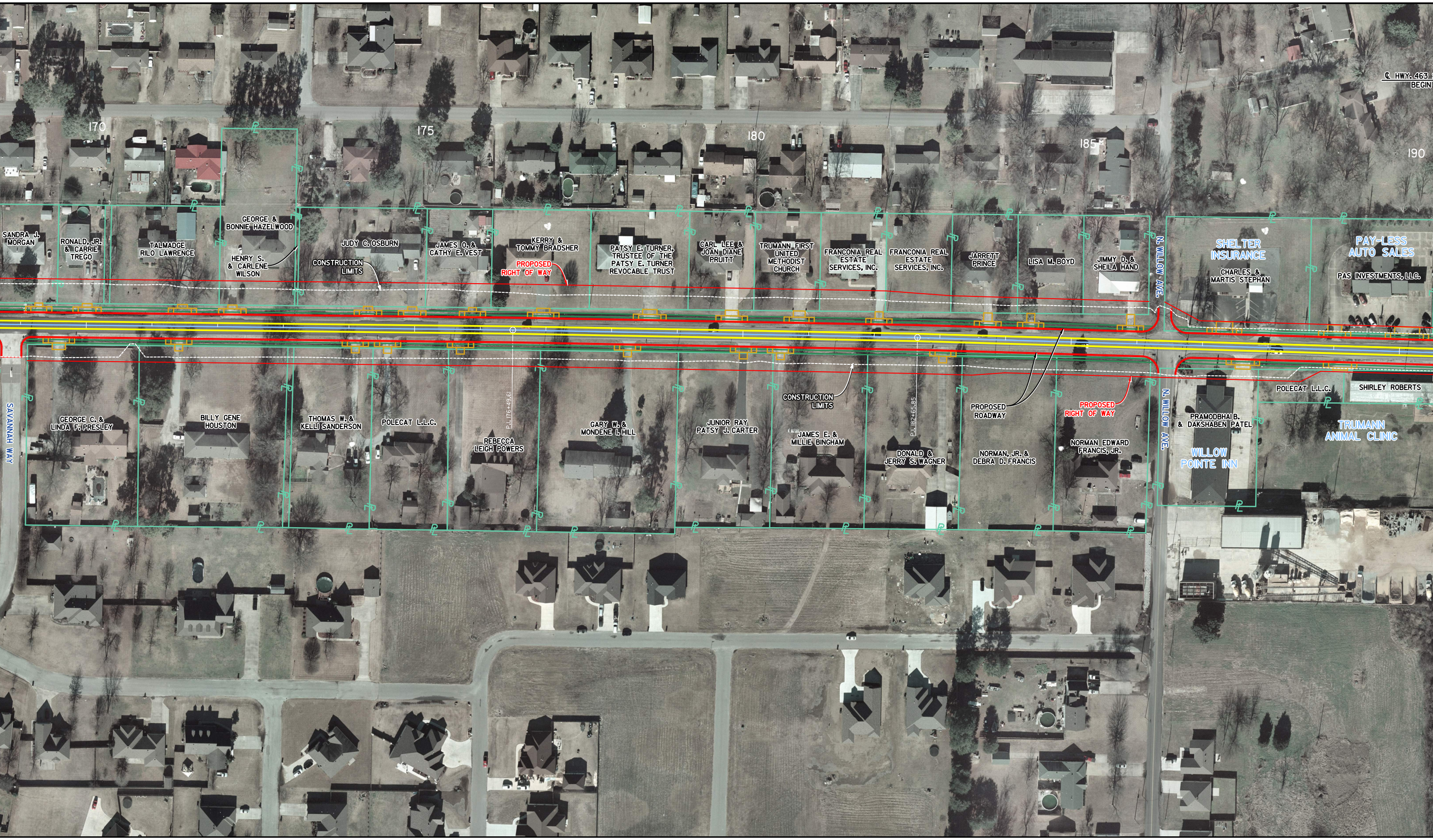
℄ HWY. 463
BEGIN
170
175
180
185
190
SANDRA J. MORGAN
RONALD, JR. & CARRIE TREGO
TALMADGE RILO LAWRENCE
GEORGE & BONNIE HAZELWOOD
HENRY S. & CARLENE WILSON
JUDY C. OSBURN
CONSTRUCTION LIMITS
JAMES O. & CATHY E. VEST
KERRY & TOMMY BRADSHER
PROPOSED RIGHT OF WAY
PATSY E. TURNER, TRUSTEE OF THE PATSY E. TURNER REVOCABLE TRUST
CARL LEE & JOAN DIANE PRUITT
TRUMANN FIRST UNITED METHODIST CHURCH
FRANCONIA REAL ESTATE SERVICES, INC.
FRANCONIA REAL ESTATE SERVICES, INC.
JARRETT PRINCE
LISA M. BOYD
JIMMY D. & SHEILA HAND
N. WILLOW AVE.
SHELTER INSURANCE
CHARLES & MARTIS STEPHAN
PAY-LESS AUTO SALES
PAS INVESTMENTS, LLC.
SAVANNAH WAY
GEORGE C. & LINDA F. PRESLEY
BILLY GENE HOUSTON
THOMAS W. & KELLI SANDERSON
POLECAT L.L.C.
REBECCA LEIGH POWERS
P.I. 176+49.61
GARY W. & MONDENE I. HILL
JUNIOR RAY PATSY J. CARTER
CONSTRUCTION LIMITS
JAMES E. & MILLIE BINGHAM
P.I. 182+65.85
DONALD & JERRY S. WAGNER
PROPOSED ROADWAY
NORMAN, JR. & DEBRA D. FRANCIS
PROPOSED RIGHT OF WAY
NORMAN EDWARD FRANCIS, JR.
N. WILLOW AVE.
PRAMODBHAI B. & DAKSHABEN PATEL
WILLOW POINTE INN
POLECAT L.L.C.
SHIRLEY ROBERTS
TRUMANN ANIMAL CLINIC

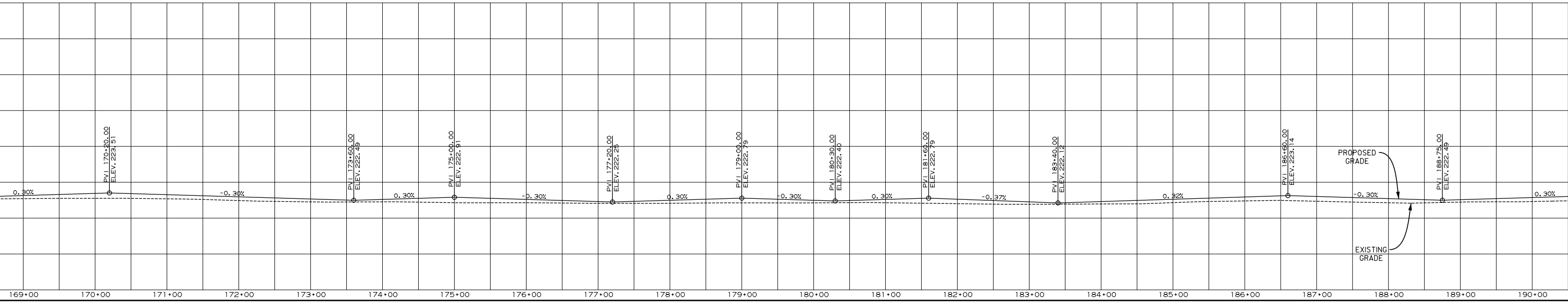
PVI 170+20.00
ELEV. 223.51
PVI 173+60.00
ELEV. 222.49
PVI 175+00.00
ELEV. 222.91
PVI 177+20.00
ELEV. 222.25
PVI 179+00.00
ELEV. 222.79
PVI 180+30.00
ELEV. 222.40
PVI 181+60.00
ELEV. 222.79
PVI 183+40.00
ELEV. 222.12
PVI 186+60.00
ELEV. 223.14
PVI 188+75.00
ELEV. 222.49
0.30%
-0.30%
0.30%
-0.30%
0.30%
-0.30%
0.30%
-0.37%
0.32%
-0.30%
0.30%
PROPOSED GRADE
EXISTING GRADE
169+00
170+00
171+00
172+00
173+00
174+00
175+00
176+00
177+00
178+00
179+00
180+00
181+00
182+00
183+00
184+00
185+00
186+00
187+00
188+00
189+00
190+00

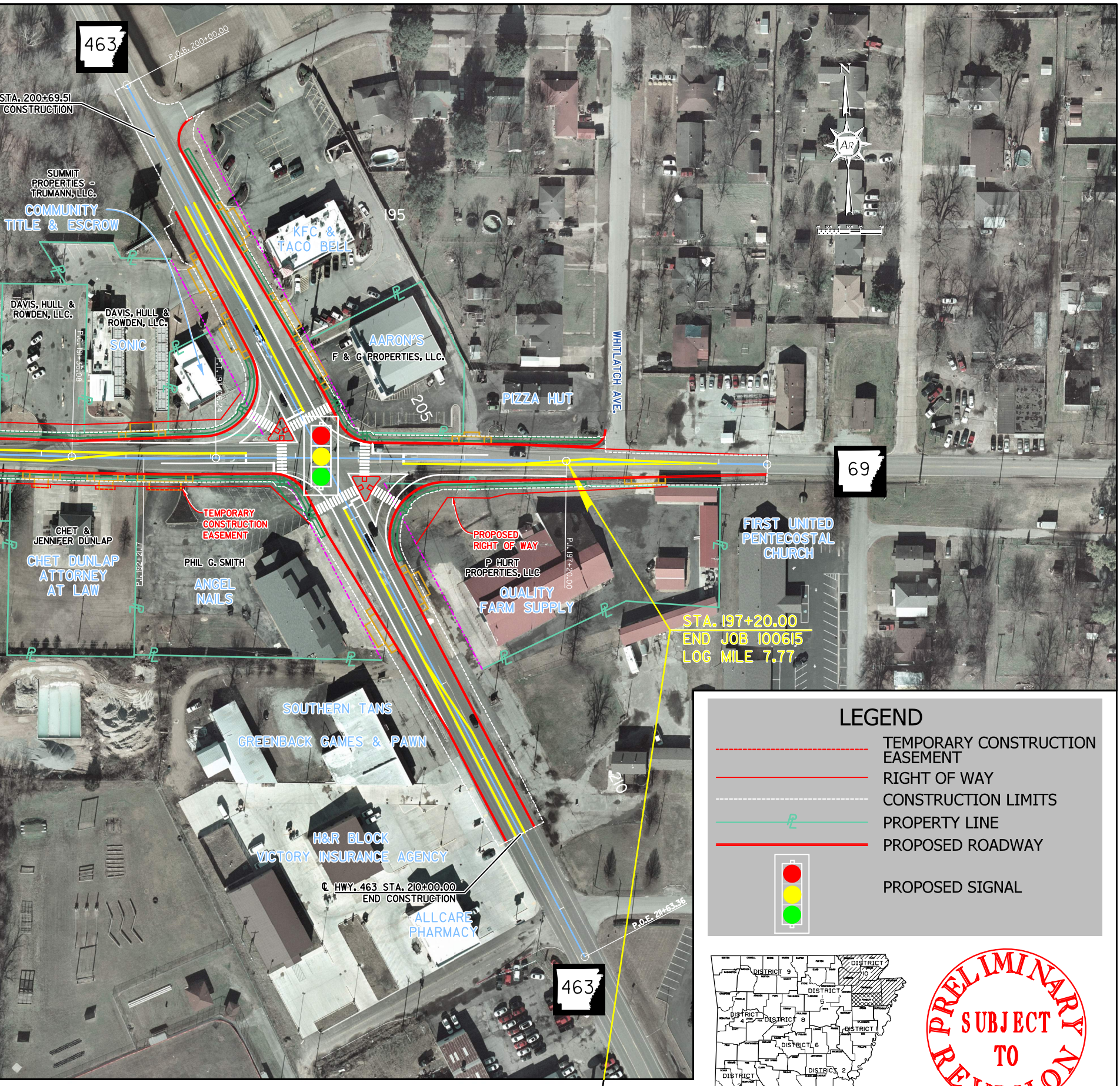
463
P.O.B. 200+00.00
STA. 200+69.51
CONSTRUCTION
SUMMIT PROPERTIES - TRUMANN, LLC.
COMMUNITY TITLE & ESCROW
195
KFC & TACO BELL
DAVIS, HULL & ROWDEN, LLC.
DAVIS, HULL & ROWDEN, LLC.
SONIC
P.C. 191+36.08
P.I. 193+06.24
AARON'S
F & G PROPERTIES, LLC.
205
PIZZA HUT
WHITLATCH AVE.
N
AR
69
TEMPORARY CONSTRUCTION EASEMENT
CHET & JENNIFER DUNLAP
CHET DUNLAP ATTORNEY AT LAW
P.I. 192+21.17
PHIL G. SMITH
ANGEL NAILS
PROPOSED RIGHT OF WAY
P HURT PROPERTIES, LLC
QUALITY FARM SUPPLY
P.I. 197+20.00
FIRST UNITED PENTECOSTAL CHURCH
STA. 197+20.00
END JOB 100615
LOG MILE 7.77
SOUTHERN TANS
GREENBACK GAMES & PAWN
210
H&R BLOCK
VICTORY INSURANCE AGENCY
℄ HWY. 463 STA. 210+00.00
END CONSTRUCTION
ALLCARE PHARMACY
P.O.E. 211+63.36
463
DISTRICT 9
DISTRICT 10
DISTRICT 5
DISTRICT 4
DISTRICT 8
DISTRICT 1
DISTRICT 6
DISTRICT 3
DISTRICT 2
DISTRICT 7

LEGEND

- - - -	TEMPORARY CONSTRUCTION EASEMENT
——	RIGHT OF WAY
- - - -	CONSTRUCTION LIMITS
—℄—	PROPERTY LINE
——	PROPOSED ROADWAY
🟥🟨🟩	PROPOSED SIGNAL

ARK. HWY. DIST. NO. 10

PRELIMINARY SUBJECT TO REVISION

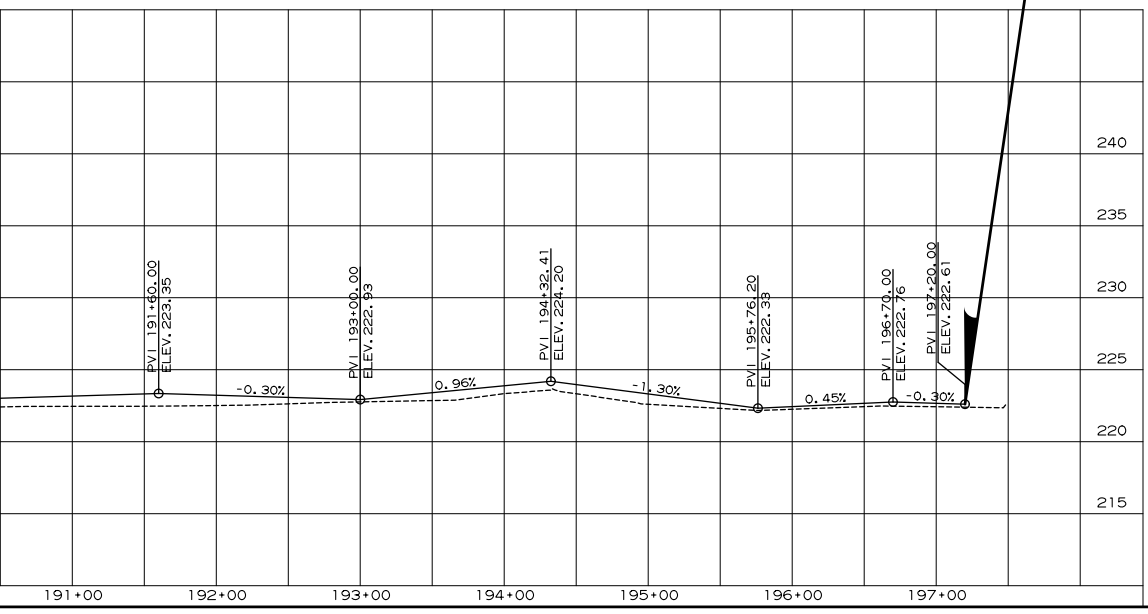

ARDOT
ARKANSAS DEPARTMENT OF TRANSPORTATION

Crafton Tull®
architecture | engineering | surveying

JOB 100615
PUBLIC INVOLVEMENT - 12/03/19